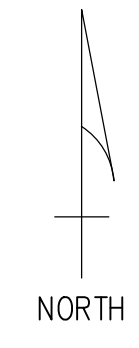


WAYNE COUNTY ENGINEER'S OFFICE PROJECTED ROAD & BRIDGE PROJECTS




2017



BRIDGE AND CULVERT CONSTRUCTION
AND
HIGHWAY RESURFACING PROJECTS

LEGEND

BRIDGE AND CULVERT PROJECTS

-  2017 FORCE ACCOUNT
-  2017 CONSTRUCTION
-  LARGE CULVERT REPLACEMENT
(48" TO < 120" SPAN)

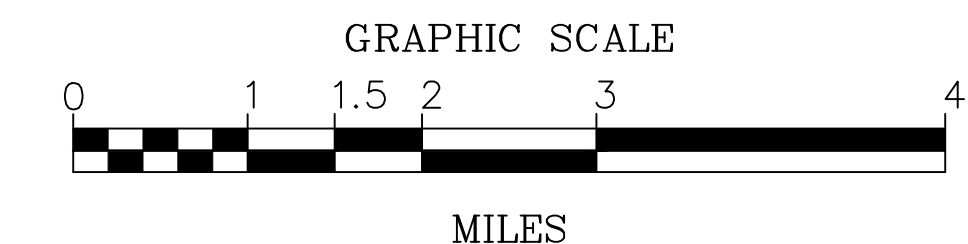
ROADWAY RESURFACING PROJECTS

-  2017 CHIP & SEAL
-  2017 WCEO CHIP & SEAL,
with MC3000, No. 67 LS
-  2017 WCEO SCRATCH PAVING

THIS MAP WAS PREPARED WITH TIME SENSITIVE INFORMATION OBTAINED FROM VARIOUS PUBLIC AND PRIVATE SOURCES.

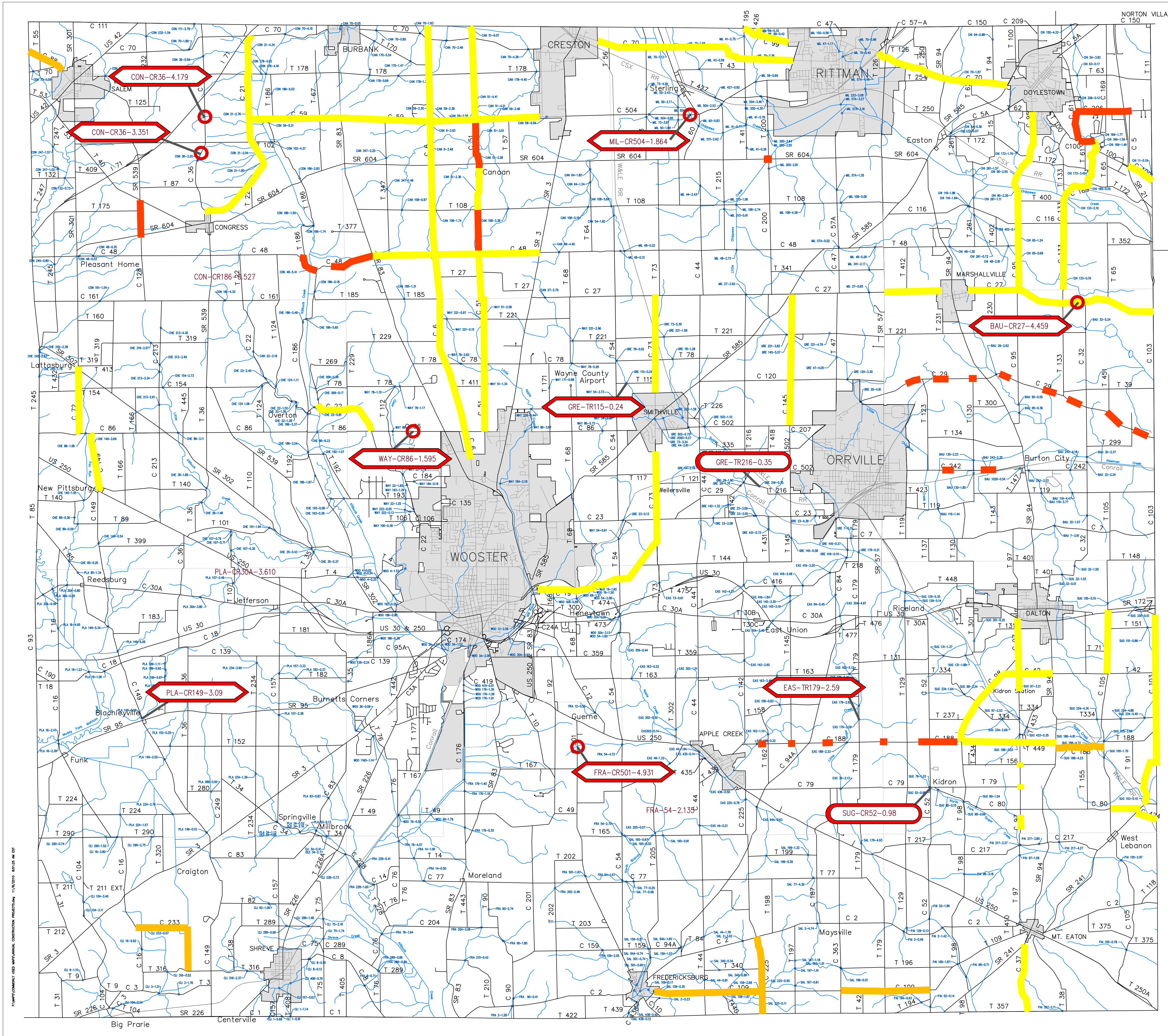
ANNUAL PAVEMENT MARKING

- ◆ APPROXIMATELY 75 MILES OF CENTERLINE STRIPING OF WHICH 70 MILES WILL ALSO BE EDGE LINED. SYMBOLS FOR RAILROAD CROSSINGS, STOP BARS, SCHOOL ZONES, and TURN LANES ON COUNTY ROADS.
- ◆ UPGRADE CURVE AND CHEVRON SIGNS ON VARIOUS COUNTY ROADS.



THIS MAP WAS PREPARED WITH TIME SENSITIVE INFORMATION OBTAINED FROM VARIOUS PUBLIC AND PRIVATE SOURCES.

WAYNE COUNTY ENGINEER'S OFFICE
REVISED 3-20-2017 MHB



ENVIRONMENTAL AND INFRASTRUCTURE CONSTRUCTION PROJECTS 11/17/2016 8:15:28 AM EDT